

Site Safety Summary

Field Stop Designation:	Plassac Tidal Bar (near the Blaye village / harbour)		
Field Stop Category:	Bus ride to the Gironde estuary, Boat to Plassac Tidal Bar		
Created for & Author: Activity used for:	Gironde Field Trip 2006 (J. Snedden) Gironde Field Trip 2006 (J. Snedden)	Date of last revision:	2011 H.FENIES

General Site Information *Elevation - 0 - Sea Level*

Geographic Location:	Latitude: N 45°6.6'	Longitude: W 0°39.8'
Nearest EMS:	France Emergency Number is 112	
Backup EMS:	Ambulance/Hospital/Doctor - Dial 18 ---- Police - Dial 17	
Nearest ED:	Centre Hospitalier General de Blaye, 97 route de l'Hopital, 33390 Blaye, 05 57 42 88 09	
Go/No Go Criteria:	NO GO: If estuary level is abnormally high \ Poor weather conditions (fog, heavy rain).	
Directions to site	Blaye village, then to the Blaye harbour	
Parking Areas:	Primary- Bus will park on low traffic cul de sac next to the harbour	
	Secondary – Same	
Assembly Areas:	Primary- Assemble at Blaye harbour and wait for further instructions from safety leaders and boat captain.	
	Secondary: Same	
Personal Protective Equipment (PPE)	Required – Neoprene diving booties are mandatory - Life jacket Recommended – Hat, sunscreen, appropriate full raingear, old pair of trousers	
Out of Bounds Areas	Follow boat captain instructions, wear life jacket, stay inside of boat	
Cell phone Coverage	Yes	Sat phone coverage Yes
Restroom Facilities:	Bus	
Wheelchair Access:	No	

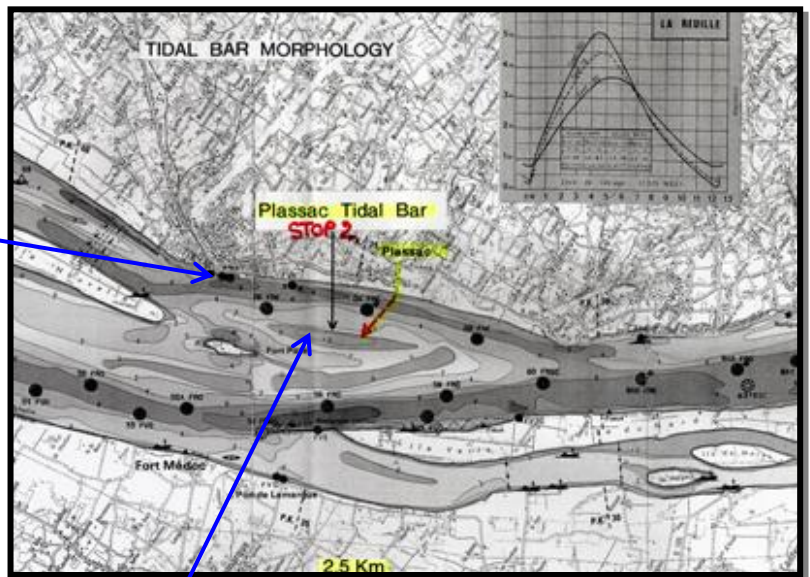
Safe Work Practices

<ul style="list-style-type: none"> ● IT IS MANDATORY TO BE ABLE TO SWIM, IF YOU CANNOT SWIM YOU CANNOT PARTICIPATE TO THIS FIELD SESSION
<ul style="list-style-type: none"> ● Follow specific safety procedures to get in and off the boats
<ul style="list-style-type: none"> ● If you fall out of the boat do not struggle or swim against the current flow. Maintain buoyancy by swimming and boat will come to you
<ul style="list-style-type: none"> ● Carry sun protection for skin and lips. Hats recommended (summer time)
<ul style="list-style-type: none"> ● Appropriate full raingear (spring, autumn times).

Site Safety Summary

Field Stop Designation:	Plassac Tidal Bar	
Field Stop Category:	Bus ride to the Gironde estuary, Boat to Plassac Tidal Bar	
Created for & Author: Activity used for:	Gironde Field Trip 2006 (J. Snedden) Gironde Field Trip 2006 (J. Snedden)	Date of last revision: 2010 H.FENIES

BLAYE HARBOUR



**PLASSAC
TIDAL
BAR**

Site Safety Summary

Field Stop Designation:	L'Amélie Beach		
Field Stop Category:	Bus ride to beach, walk along the beach		
Created for & Author: Activity used for:	Gironde Field Trip 2006 (J. Snedden) Gironde Field Trip 2006 (J. Snedden)	Date of last revision:	2011 H.FENIES

General Site Information *Elevation Zero (sea level)*


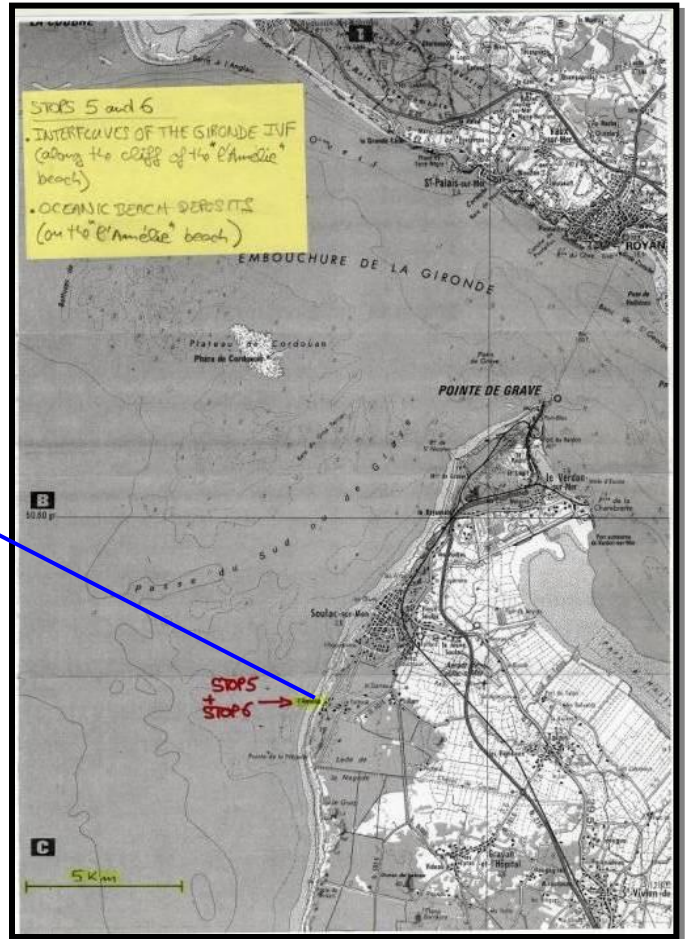
Geographic Location:	Latitude: N 45°28.9'	Longitude: E 1°9.1'
Nearest EMS:	Emergency Number in France is 112	
Backup EMS:	Ambulance/Hospital/Doctor - Dial 18 ---- Police - Dial 17	
Nearest ED:	Clinique Mutualiste de Lesparre, 41 rue A. Briand, 33340 Lesparre Médoc 05 56 73 10 00	
Go/No Go Criteria:	NO GO: Very poor weather conditions, high storm surge tide	
Directions to site	L'Amélie Village, then the sea-side of l'Amélie village	
Parking Areas:	Primary – Bus will park on low traffic cul de sac along the sea-side	
	Secondary – Same	
Assembly Areas:	Primary- Next to the bus, away from traffic	
	Secondary: Same	
Personal Protective Equipment (PPE)	Required – Neoprene diving booties are mandatory Recommended – Hat, sunscreen, appropriate full raingear, old pair of trousers	
Out of Bounds Areas	Surf zone or water.	
Cell phone Coverage	Yes	Sat phone coverage Yes
Restroom Facilities:	Bus	
Wheelchair Access:	No	

Safe Work Practices

<ul style="list-style-type: none"> • Carry the appropriate amount of liquid for hydration while on hikes. • Also carry sun protection for skin and lips. Hats recommended. • No swimming is permitted • Avoid close contact to the crumbling portions of the dune/beach cliff
<ul style="list-style-type: none"> • Contact Lenses should be avoided due to loose, blowing sand.

Site Safety Summary

Field Stop Designation:	L'Amélie Beach	
Field Stop Category:	Bus ride to beach, walk along the beach	
Created for & Author: Activity used for:	Gironde Field Trip 2006 (J. Snedden) Gironde Field Trip 2006 (J. Snedden)	Date of last revision: 2010 H.FENIES



Site Safety Summary

Field Stop Designation:	Arcachon Lagoon : Ares Tidal Channel		
Field Stop Category:	Bus ride to Arcachon Lagoon, boat transfer to the sandy side bars of the Ares tidal channel		
Created for & Author: Activity used for:	Gironde Field Trip 2006 (J. Snedden) Gironde Field Trip 2006 (J. Snedden)	Date of last revision:	2011 H.FENIES

General Site Information *Elevation - 0 - Sea Level*

Geographic Location:	Latitude: N 44°45.1'	Longitude: W 1°8.8'
Nearest EMS:	France Emergency Number is 112	
Backup EMS:	Ambulance/Hospital/Doctor - Dial 18 ---- Police - Dial 17	
Nearest ED:	Centre Médico-Chirurgical d'Arès, 14 boulevard Javal, 33740 Arès 05 56 03 87 00	
Go/No Go Criteria:	NO GO: If very poor weather conditions	
Directions to site	Claouey village, harbour	
Parking Areas:	Primary- Bus will park on low traffic Cul de Sac next to the lagoon	
	Secondary – Same	
Assembly Areas:	Primary- Assemble at Claouey harbour and wait for further instructions from safety leaders and Boat Captain.	
	Secondary: Same	
Personal Protective Equipment (PPE)	Required – Neoprene diving booties are mandatory - Life jacket Recommended – Hat, sunscreen, appropriate full raingear, old pair of trousers	
Out of Bounds Areas	Avoid the slippery muddy banks of the tidal channel, Follow boat captain instructions, wear life jacket, stay inside of boat	
Cell phone Coverage	Yes	Sat phone coverage Yes
Restroom Facilities:	Bus	
Wheelchair Access:	No	

Safe Work Practices

<ul style="list-style-type: none"> ● IT IS MANDATORY TO BE ABLE TO SWIM, IF YOU CANNOT SWIM YOU CANNOT PARTICIPATE TO THIS FIELD SESSION 	
<ul style="list-style-type: none"> ● Follow specific safety procedures to get in and off the boats 	
<ul style="list-style-type: none"> ● If you fall out of the boat do not struggle or swim against the current flow. Maintain buoyancy by swimming and boat will come to you 	

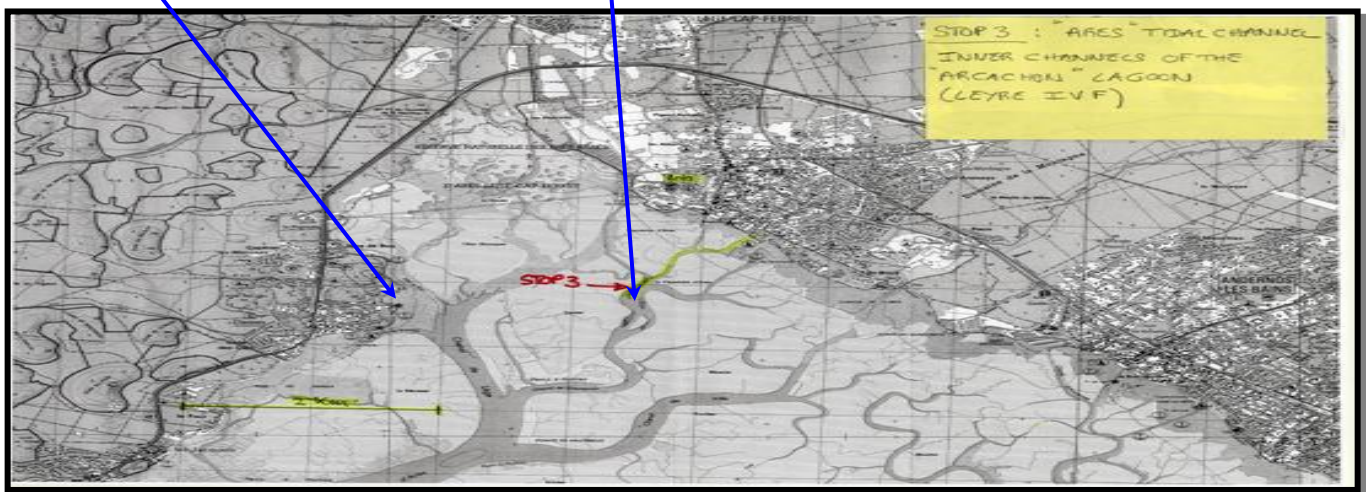
Site Safety Summary

- Carry sun protection for skin and lips. Hats recommended (summer time)
- Appropriate full raingear (spring, autumn times).

Field Stop Designation:	Arcachon Lagoon & Ares Tidal Channel	
Field Stop Category:	Bus ride to Arcachon Lagoon, boat transfer to the sandy side bars of the Ares tidal channel	
Created for & Author: Activity used for:	Gironde Field Trip 2006 (J. Snedden) Gironde Field Trip 2006 (J. Snedden)	Date of last revision: 2010 H.FENIES

CLAOUEY HARBOUR

ARES TIDAL CHANNEL



SANDY SIDE BARS OF THE ARES TIDAL CHANNEL

